



Kingham to Charlbury Long walk

to do

Length 34.9km (21.7 miles)

OS Maps Explorer OL 45 and 180

Toughness 2 out of 10.

Walk Notes A peaceful linear walk with a variety of lunch stops.
This walk is recommended only for those who are (or are accompanied by someone) reasonably proficient at map reading.

Walk Options None

Transport Trains go from London Paddington to Kingham, journey time an hour and a half.
Suggested Train: Take the train nearest to 9.25am.

Lunch and Tea Lunchtime stops. Various in Burford after 14km or [The Swan Inn](#), Swinbrook after 18km.
Many tea / supper options in Charlbury.

Current Issues None

Help Us! After the walk, please leave a [comment](#), it really helps. Thanks!
You can also upload photos to the [SWC Group on Flickr](#) ([upload your photos](#)) and [videos to](#) [YouTube](#). This walk's tags are:

By Car **Start** OX7 6UP **Finish** OX7 3HH

Help National Rail: 03457 48 49 50 • Traveline (bus times): 0871 200 22 33 (12p/min) • TFL (London) : 0343 222 1234

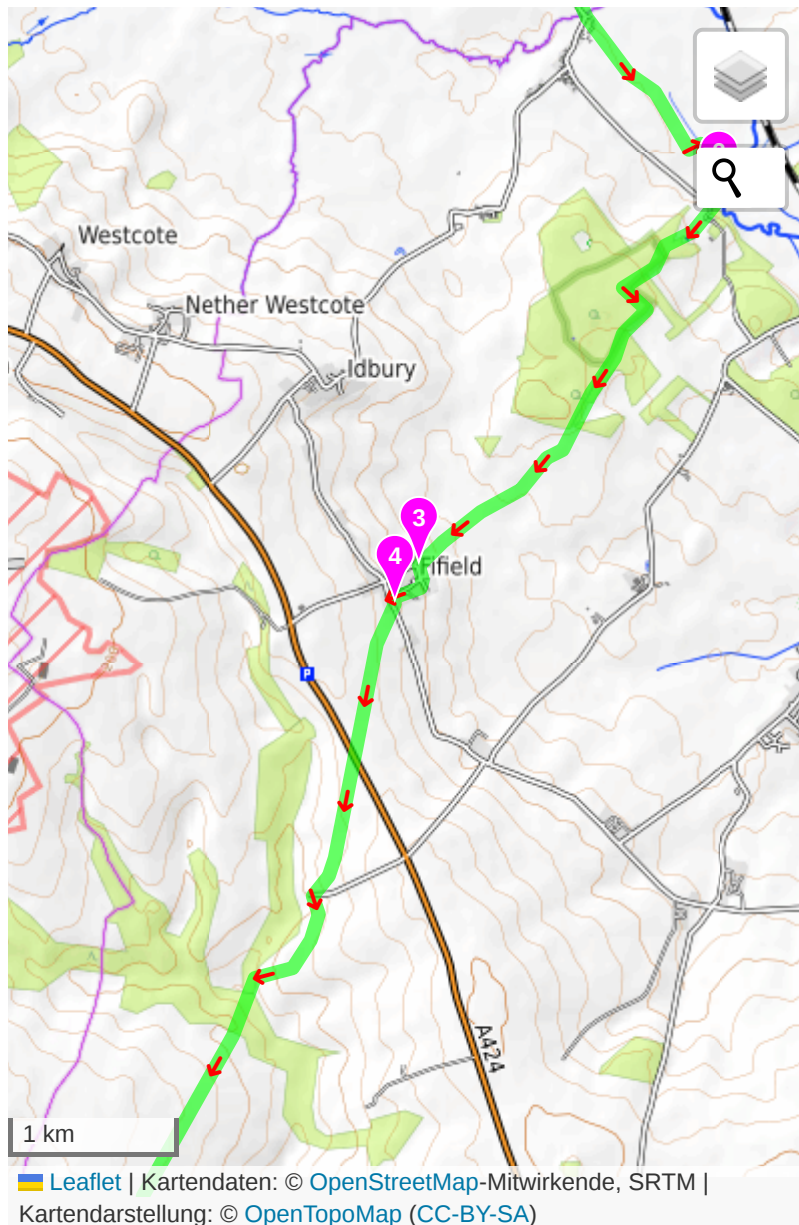
Version Jul-19 **DAC**

Copyright © [Saturday Walkers Club](#). All Rights Reserved. No commercial use. No copying. No derivatives. Free with attribution for one time non-commercial use only. www.walkingclub.org.uk/site/license.shtml

Walk Directions

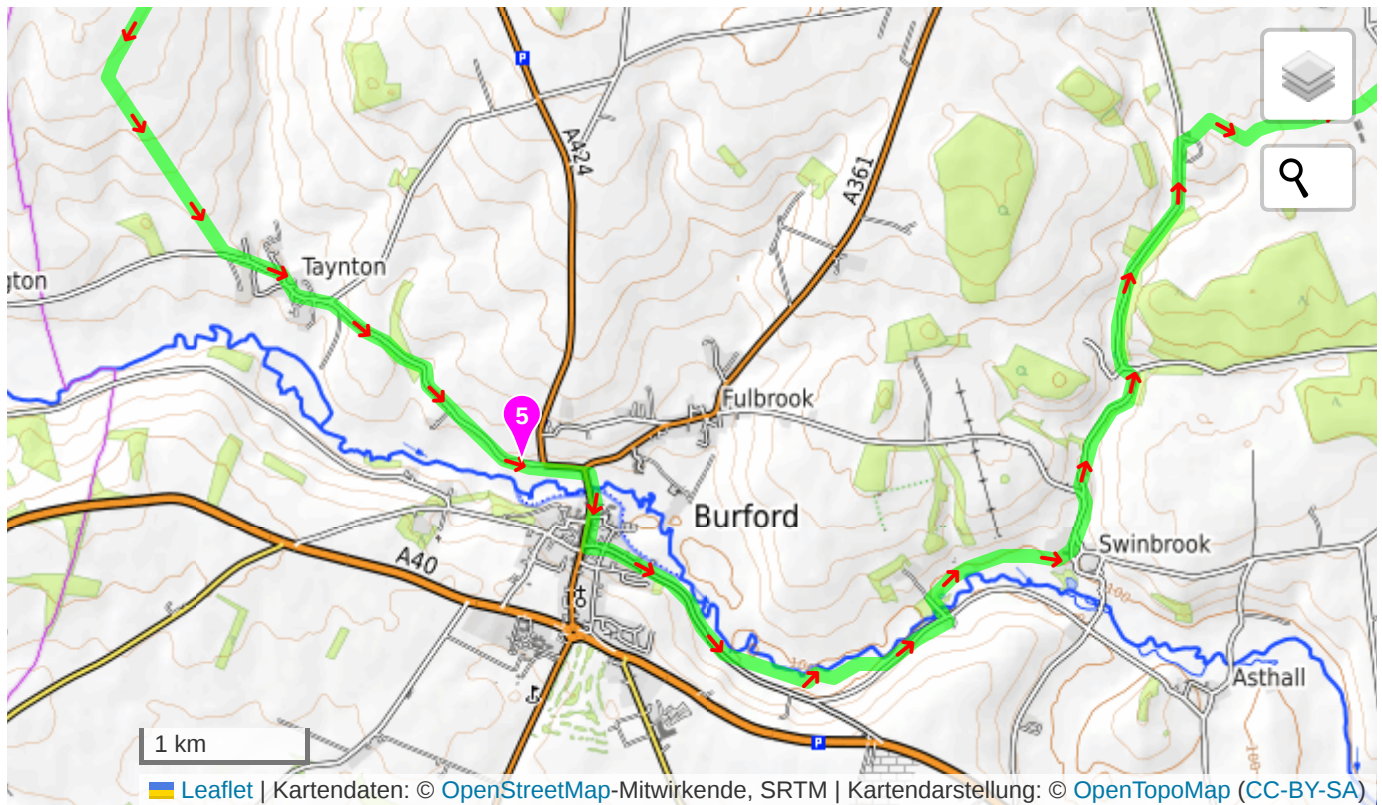
OpenStreetMap (not OS) mapping is used in the PDF for licence reasons.

Map 1



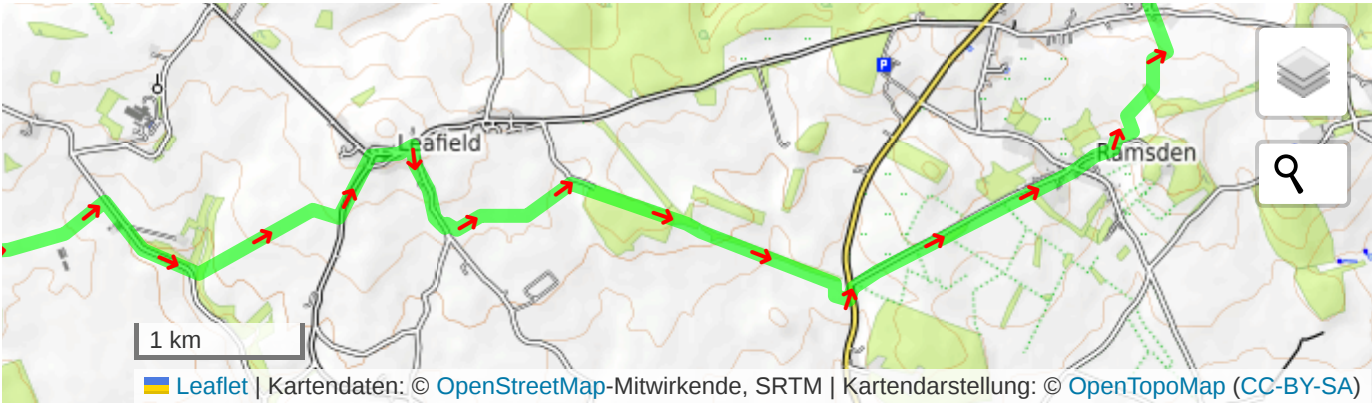
1. **[2]** Diverges from SWC 246.
2. **[3]** Come out onto a lane at Fifield and turn left along the lane. At a small green, turn right up the lane (ignoring a cul-de-sac ahead) passing by a church on the right-hand side.
3. **[4]** At a T-junction, turn left and in 30m turn right through a metal kissing gate to follow a fenced in footpath. In 80m come out into a field to cross it, aiming for its far corner, 200 °. (If high crop maybe easier to turn right and go round the edge of the field.) At the far field corner cross over into next field to turn half left slicing the field corner. In 30m cross a stile (partially hidden by the hedgerow) to go into the adjacent field and cross it, 190 °.

Map 2

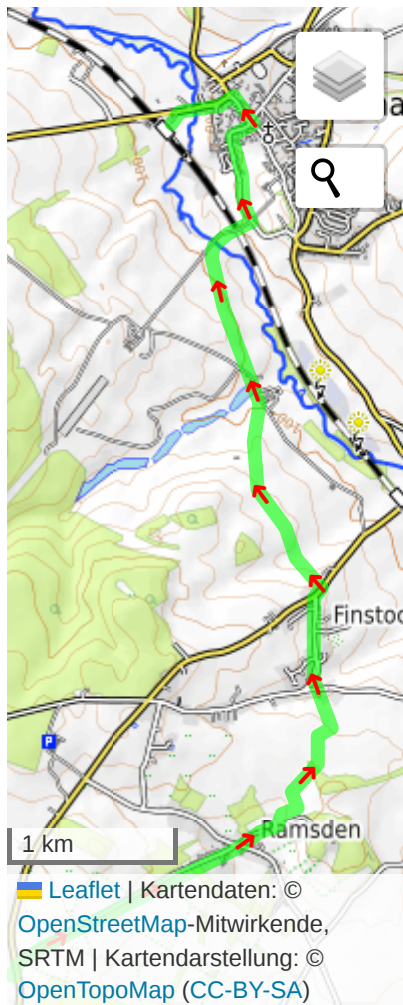


4. **[5]** Approaching Burford, 160m before reaching the A424 you pass by a small parking area on your right-hand side. Veer to the right-hand side of the hedgerow separating the road from the field to continue along the left-hand side of this field, (thus avoiding the need to walk on the the main unpavement A424 ahead). After 420m at the corner of the field, cross over a stone stile, cross the A361 and turn right along the pavement into Burford.

Map 3



Map 4



© Saturday Walkers Club. All Rights Reserved. No commercial use. No copying. No derivatives. Free with attribution for one time non-commercial use only.
www.walkingclub.org.uk/site/license.shtml

saturdaywalkers@walkingclub.org.uk

No warranty, use at your own risk!

Saturday Walkers Club © 2023