



**Draft!** This walk is under construction.

# Pease Pottage to Steyning walk

to do

---

**Length** 40.6km (25.2 miles)

---

**OS Maps** OS Landranger 198; Explorer OL34 (was 134), OL11 (was 122)

---

**Toughness** 3 out of 10.

---

**Walk Notes** A linear walk

This walk is recommended only for those who are (or are accompanied by someone) reasonably proficient at map reading.

This is the third walk of a series of 5 walks from east to west Sussex. The others are:

- 431. Robertsbridge to Uckfield
- 432. Uckfield to Pease Pottage
- 434. Steyning to Cocking
- 435. Cocking to South Harting

---

**Split the walk** It is fairly straightforward to split the main walk into two sections.

- First section: From Pease Pottage to Cowfold (20km)
- Second section: From Cowfold to Steyning (20.6km)

---

**Walk Options** **Starting at Cowfold**

Catch the [17 bus](#) from Horsham station (Coming out of the main station entrance, turn left past the roundabout and cross North Street for the bus stop on the other side. The 17 bus goes via Horsham bus station before heading to Crabtree, Cowfold, Partridge Green and Henfield. Alight at The Village Hall, Cowfold to pick up the main walk to Steyning (20.6km)

**Ending at Cowfold**

Finish at Cowfold after 20km. Catch the [17 bus](#) at the stop opposite The Village Hall, Cowfold to Horsham railway station.

### Ending at Crabtree after 15.5km

Catch the [17 bus](#) at the stop opposite Crabtree PH, Crabtree to Horsham railway station.

### Ending at Partridge Green after 24.9km

Catch the [17 bus](#) at the stop opposite The Partridge PH, Partridge Green to Horsham railway station.

### Ending at Henfield after 28.7km

Catch the [17 bus](#) from the High Street. (From the Railway PH, head E along Upper Station Road, subsequently Church St for 900m until you reach a T-junction with the High Street and turn right for the bus stop on the W side of the High Street.)

---

**Transport** Trains go from London Bridge to Horley, journey time 45 minutes. On arrival at Horley catch the frequent [20 bus](#) from the stop outside the main station entrance to Pease Pottage, Woodgate.

Suggested Train: Take the train nearest to 9.00am.

Return from The Clock Tower, Steyning by the [100 bus](#) from The Clock Tower to Burgess Hill station (50 mins) or if you've missed the last bus then [bus 2](#) from The Clock Tower to Shoreham by Sea station. (30 mins).

### Lunch and Tea

**The Plough**, Leechpond Hill, Lower Beeding RH13 6LT. [01403 891277](#)  
Located 9.3 km from the start of the walk.

[The Crabtree](#), Brighton Rd, Crabtree RH13 6PT [01403 892666](#). Located 15.5km from the start of the walk.

[Hare And Hounds Cowfold](#), Henfield Road, Cowfold, Horsham RH13 8DR [01403 379920](#). Located 20.3km from the start of the walk. (400m off route. From the church head south on A281.)

[The Windmill Inn](#), Littleworth Lane, Partridge Green RH13 8EJ [01403 710308](#). Located 27.2km from the start of the walk. (550m off route. At TQ 1982 2043 (50.97081 , -0.29487) footpath cross paths, turn right for 550m)

**The Partridge**, Church Rd, Partridge Green RH13 8GW [01403 710391](#)  
Located 24.9km from the start of the walk. (4.9km from Cowfold.)

[The Old Railway](#), Upper Station Rd, Henfield BN5 9PJ [01273 492509](#).  
Located 28.7km from the start of the walk. (8.7km from Cowfold.)

[The Fountain](#), Ashurst, Steyning BN44 3AP [01403 710219](#). Located 32.8km  
from the start of the walk. (11.9km from Steyning.)

### Pubs in Steyning

- [Chequer Inn](#), 1 High St, Steyning BN44 3RE [01903 814437](#).
- [Rising Sun](#), Shoreham Rd, Steyning BN44 3TN [01903 814424](#).
- **The Star Inn**, 130 High St, Steyning BN44 3RD [01903 813078](#).
- [The White Horse](#), 23 High St, Steyning BN44 3YE [01903 814084](#).

---

**Help Us!** After the walk, please leave a [comment](#), it really helps. Thanks!

You can also upload photos to the [SWC Group on Flickr](#) (upload your photos) and videos to [Youtube](#). This walk's tags are:

---

**By Car** **Start** Pease Pottage, Crawley, East Sussex, RH11 9AJ

**Finish** Steyning, West Sussex

---

**Help** National Rail: 03457 48 49 50 • Traveline (bus times): 0871 200 22 33  
(12p/min) • TFL (London) : 0343 222 1234

---

**Version** Aug-24 [DAC](#)

---

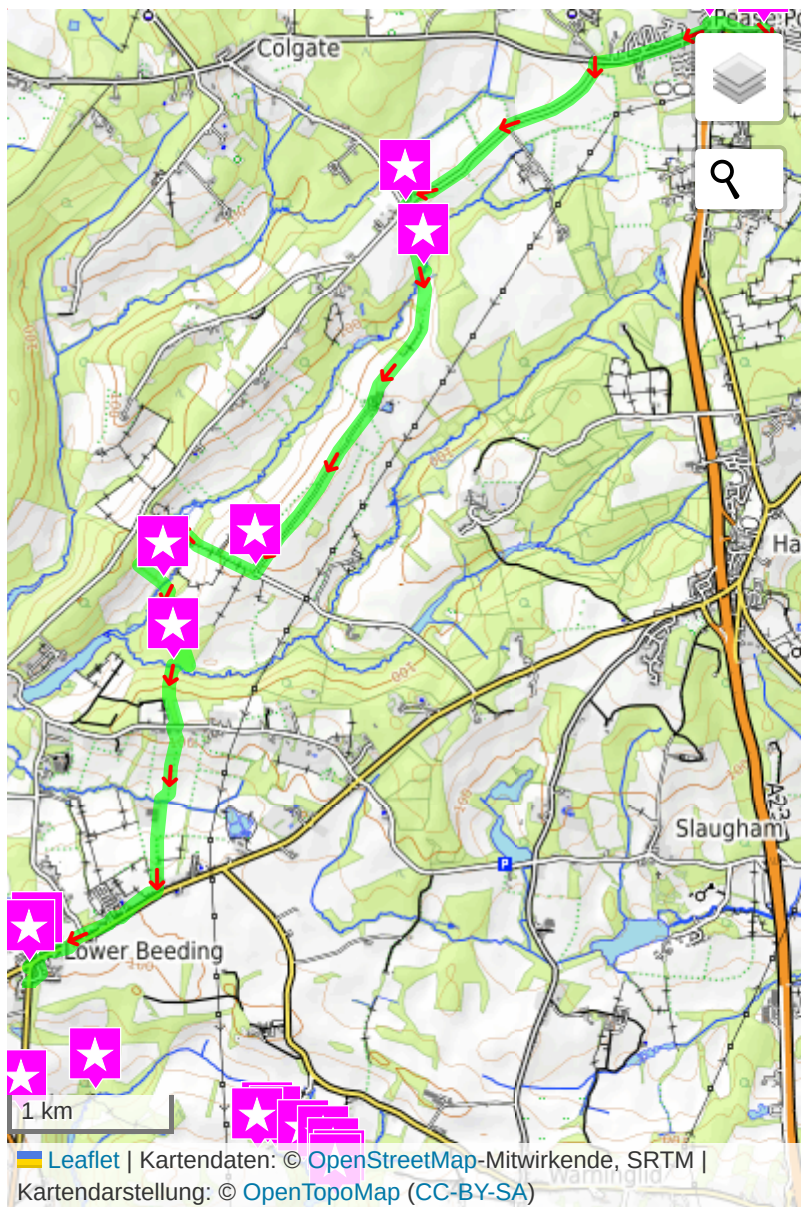
**Copyright** © [Saturday Walkers Club](#). All Rights Reserved. No commercial use. No copying. No derivatives. Free with attribution for one time non-commercial use only. [www.walkingclub.org.uk/site/license.shtml](http://www.walkingclub.org.uk/site/license.shtml)

## Walk Directions

OpenStreetMap (not OS) mapping is used in the PDF for licence reasons.

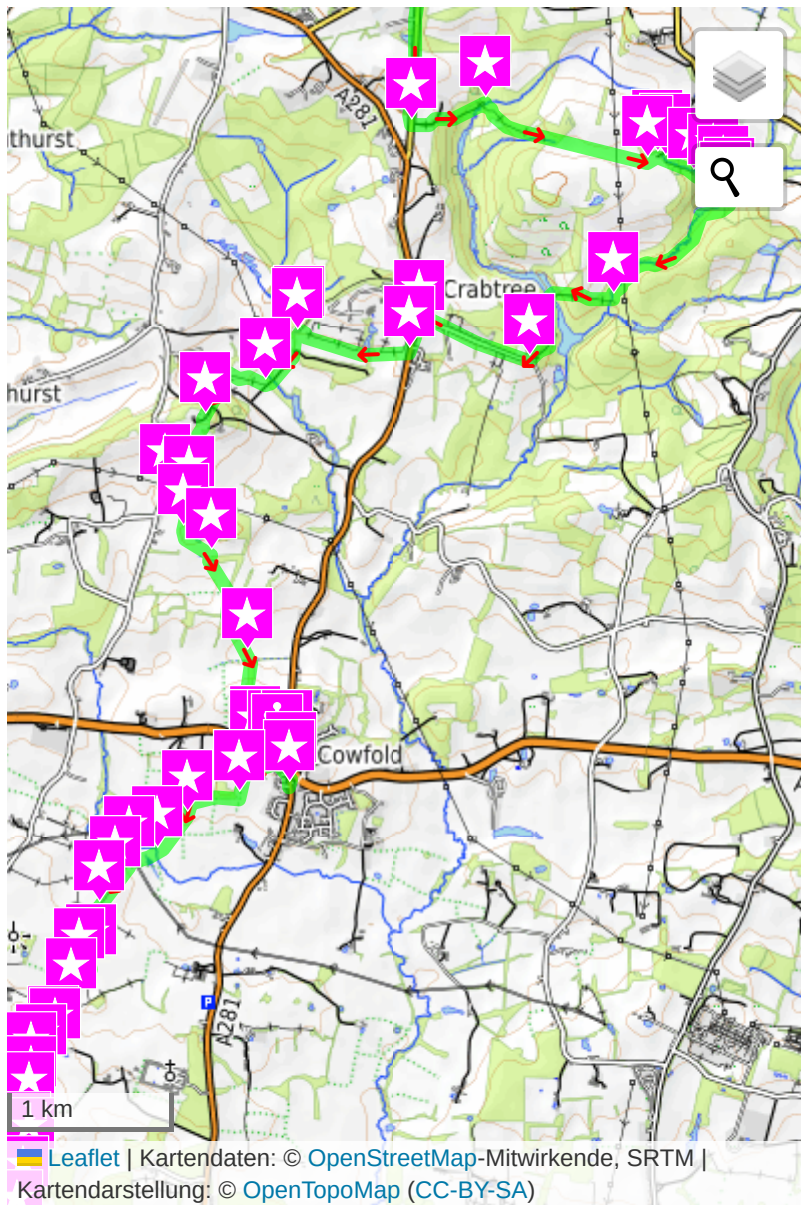
- **[1]** Text for one, 300°

# Map 1

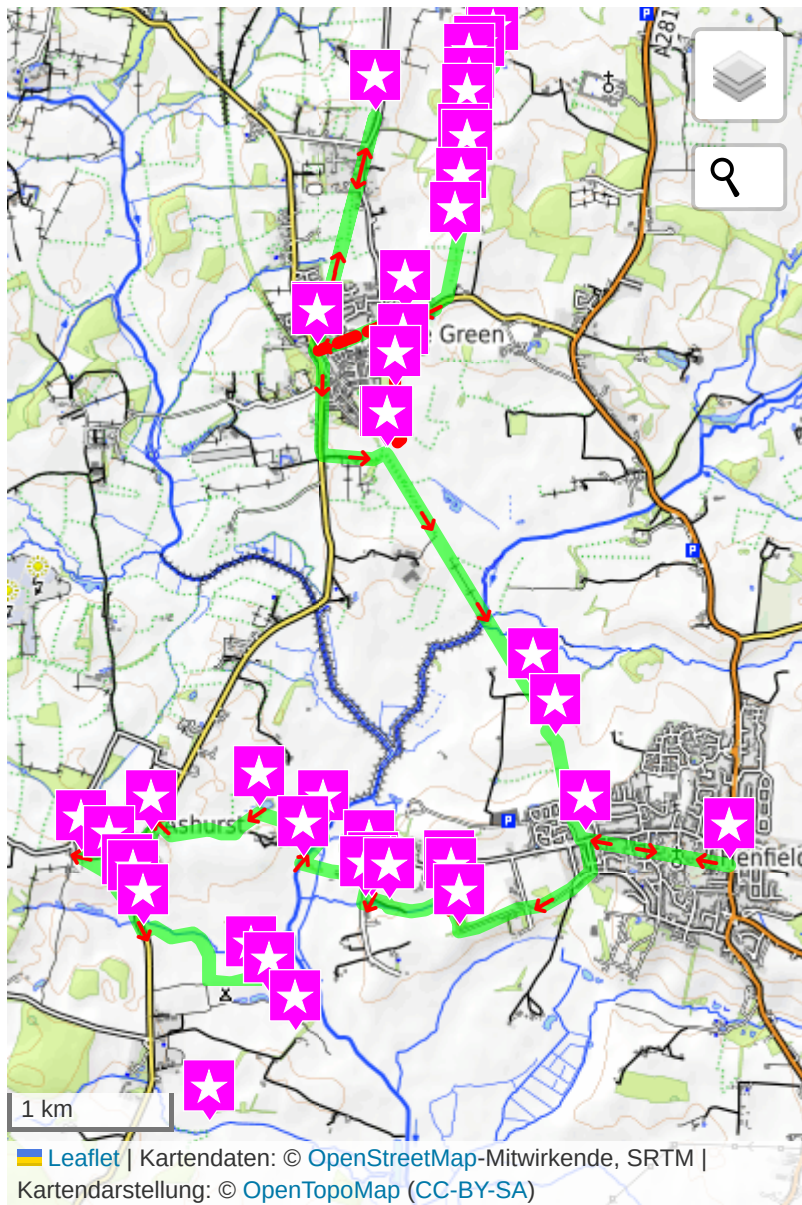


- **[2]** Text for two.
- **[3]** Text for three.

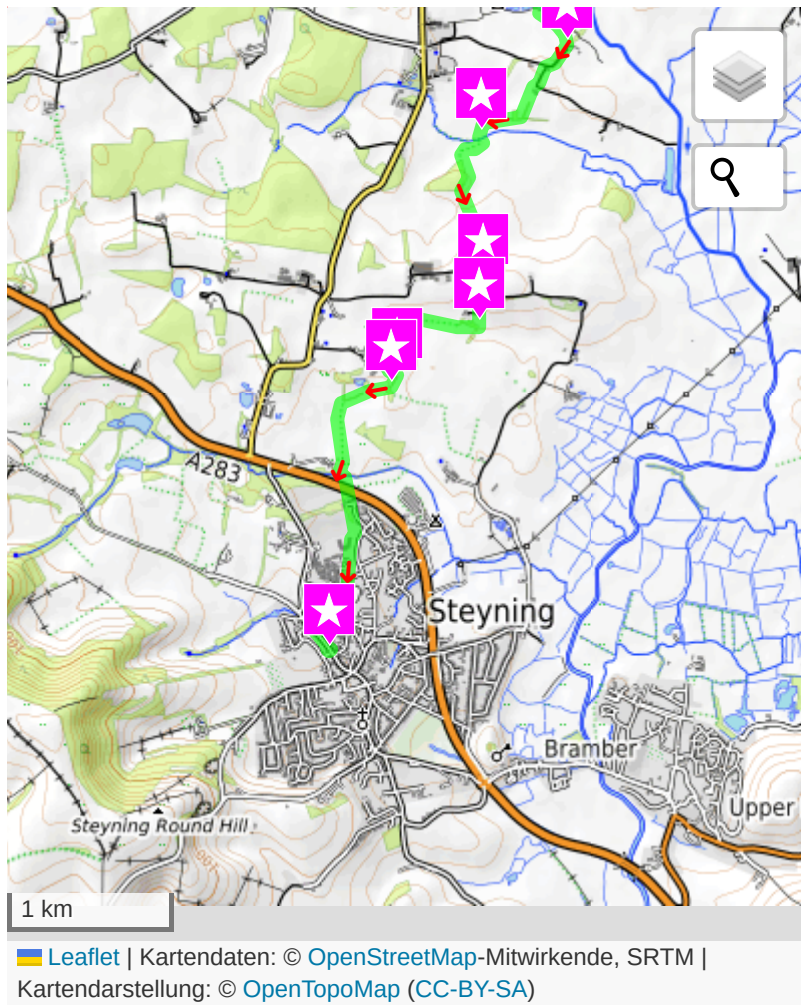
# Map 2



# Map 3



# Map 4



© Saturday Walkers Club. All Rights Reserved. No commercial use. No copying. No derivatives. Free with attribution for one time non-commercial use only.  
[www.walkingclub.org.uk/site/license.shtml](http://www.walkingclub.org.uk/site/license.shtml)